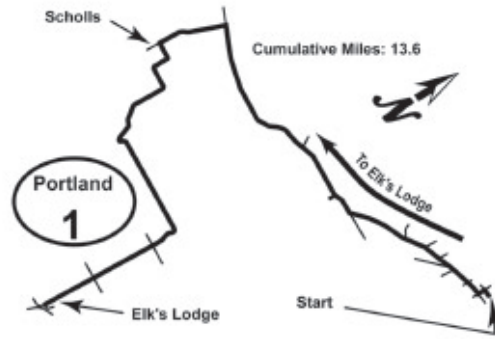




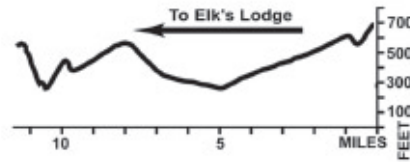
PORTLAND

This map is for quick reference only. A thorough ride guide with turn-by-turn instructions and elevation gain will be available at the start line.

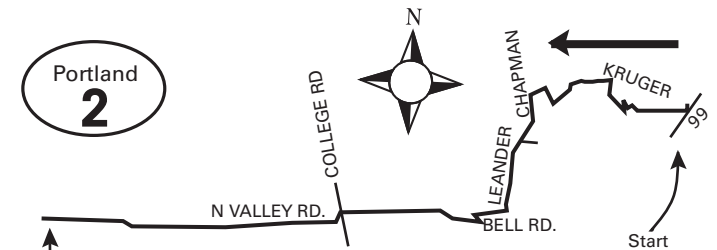


0.0	L Out of school	11.7	CS Onto Elwert (SS)
.03	R Scholls Ferry Rd.	12.7	X (SS) at Edy Rd.
7.75	L Scholls-Scherwood Rd.	13.6	L REST STOP

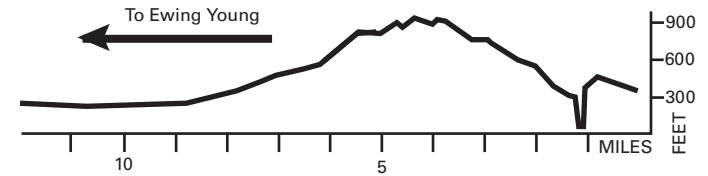
Sherwood Elks Lodge



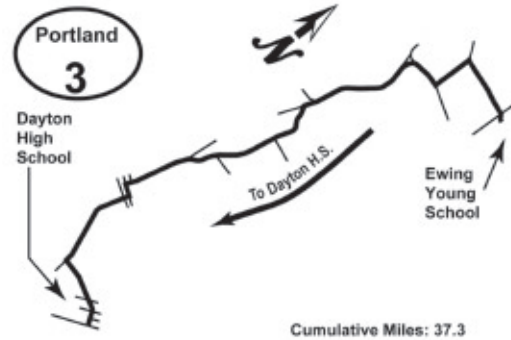
Portland to Elk's Club



0.0	R out of Elk's
3.2	L Chapman
3.8	C Leander
4	R Bell
7.75	C Valley
12	Into Ewing Young

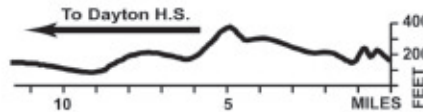


Elk's Club to Ewing Young

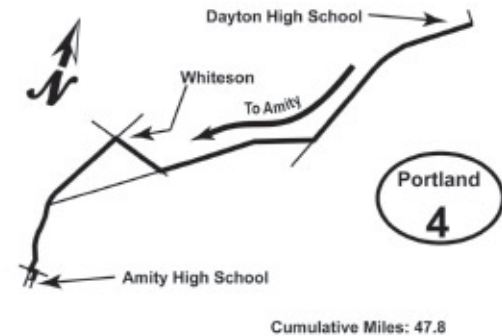


0.0	L From Ewing Young Sch	8.3	L Fifth St.
X	Dopp Rd. (SS)	8.5	R Madison (4th R)
1.1	L Ribbon Ridge Rd.	8.6	X Hwy 99
1.9	R Hwy 240	8.7	X RR Tracks *
2.5	L Kuhne Rd.	10.2	L Fletcher
4.3	CS Abbey Rd. - Stay left	11.2	X Ash (SS)
5.4	CS Trappist Monastery	11.5	R REST STOP

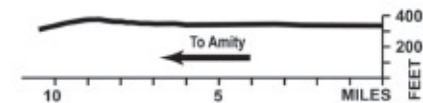
Dayton High School



Ewing Young School to Dayton High School



0.0	R Ferry St. (SS)	7.0	X Burns Rd.
1.2	BC Hwy 233 (SS)	7.7	L Hwy 99
1.9	X Stringtown Rd.	10.1	L Rosedell / First
3.6	X Star Quarry Rd. - Stay R	10.3	R Oak
BR	Hwy 233	10.4	X Third
4.5	X Airport Rd.	10.5	L EXCHANGE
6.4	R Whiteson Rd.		Amity High School



Dayton High School to Amity High School