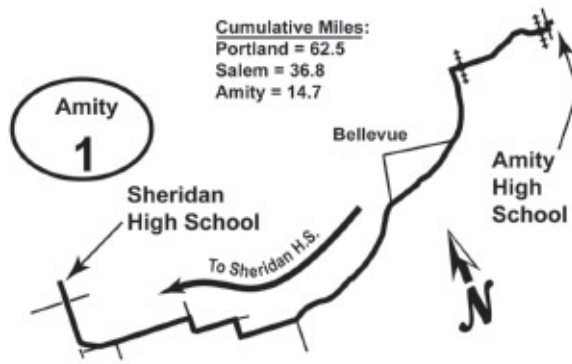




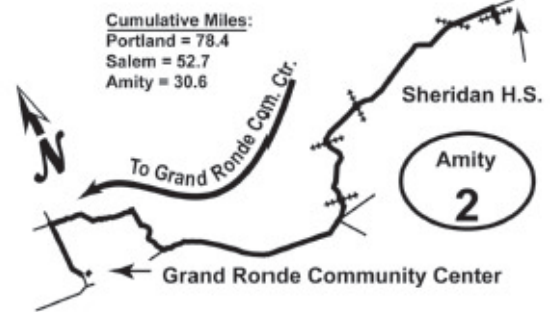
AMITY ROUTE

This map is for quick reference only. A thorough ride guide with turn-by-turn instructions and elevation gain will be available at the start line.




Cumulative Miles:
Portland = 62.5
Salem = 36.8
Amity = 14.7

- | | |
|-----------------------|---------------------|
| 0.0 L On Oak in Amity | 6.5 BC Ballston |
| 0.1 R Sherman | 8.5 X RR Tracks * |
| 0.2 R Trade | 8.9 X De Jong Rd. |
| 0.3 L Fifth | 9.9 BR Ballston |
| 0.3 X RR Tracks * | 14.3 BC Bridge St. |
| 0.6 X Lancefield | 14.6 R Madison Ave. |
| 1.9 X RR Tracks * | REST STOP |
| 2.5 CS Broadmead | Sheridan H.S. |




Cumulative Miles:
Portland = 78.4
Salem = 52.7
Amity = 30.6

- | | |
|-----------------------------|------------------------|
| 0.0 R Bridge St. | 6.4 X RR Tracks (BAD) |
| 0.1 X RR Tracks * | 6.9 R Hwy 18/22 |
| 0.3 X Bridge | 10.2 CS Shell Station |
| 0.4 L Main Street | 11.0 R Hwy 22 |
| 1.0 X RR Tracks * | 14.0 L Grand Ronde Rd. |
| 4.0 X RR Tracks (BAD) | 14.1 R EXCHANGE |
| 5.1 L Hwy 18 at RR Tracks * | Grand Ronde Com. Ctr. |



Amity High School to Sheridan High School

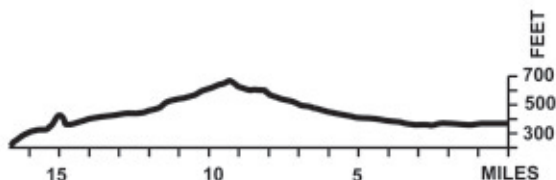


Sheridan High School to Grand Ronde Comm. Center

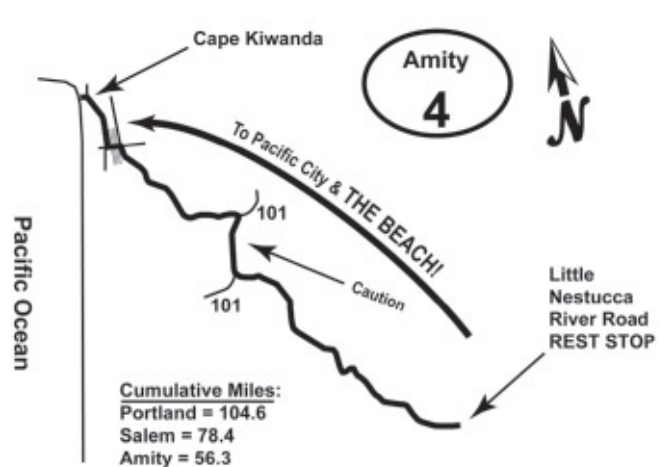


Cumulative Miles:
Portland = 93.6
Salem = 67.7
Amity = 45.8

- | | |
|---|---|
| 0.0 R Grand Ronde Rd. | 12.4 L At Dolph Junction onto Little Nestucca River Rd. |
| 1.3 L Hwy 22 Hebo/Tillamook Siuslaw National Forest | 16.8 R REST STOP |



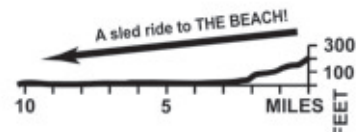
Grand Ronde Comm. Center to Nestucca Rest Stop



Cumulative Miles:
Portland = 104.6
Salem = 78.4
Amity = 56.3

- | | |
|---------------------------------|------------------------------|
| 0.0 R Little Nestucca River Rd. | X Nestucca River |
| 5.5 R Hwy 101 | 9.3 R Kiwanda Dr (SS) |
| 6.4 L Brooten Rd. | 10.3 L The Finish |
| 9.1 L Pacific Ave (SS) | On the Beach at Cape Kiwanda |

CONGRATULATIONS! YOU HAVE REACHED THE BEACH!!!



Nestucca Rest Stop to Pacific City... and the Beach!